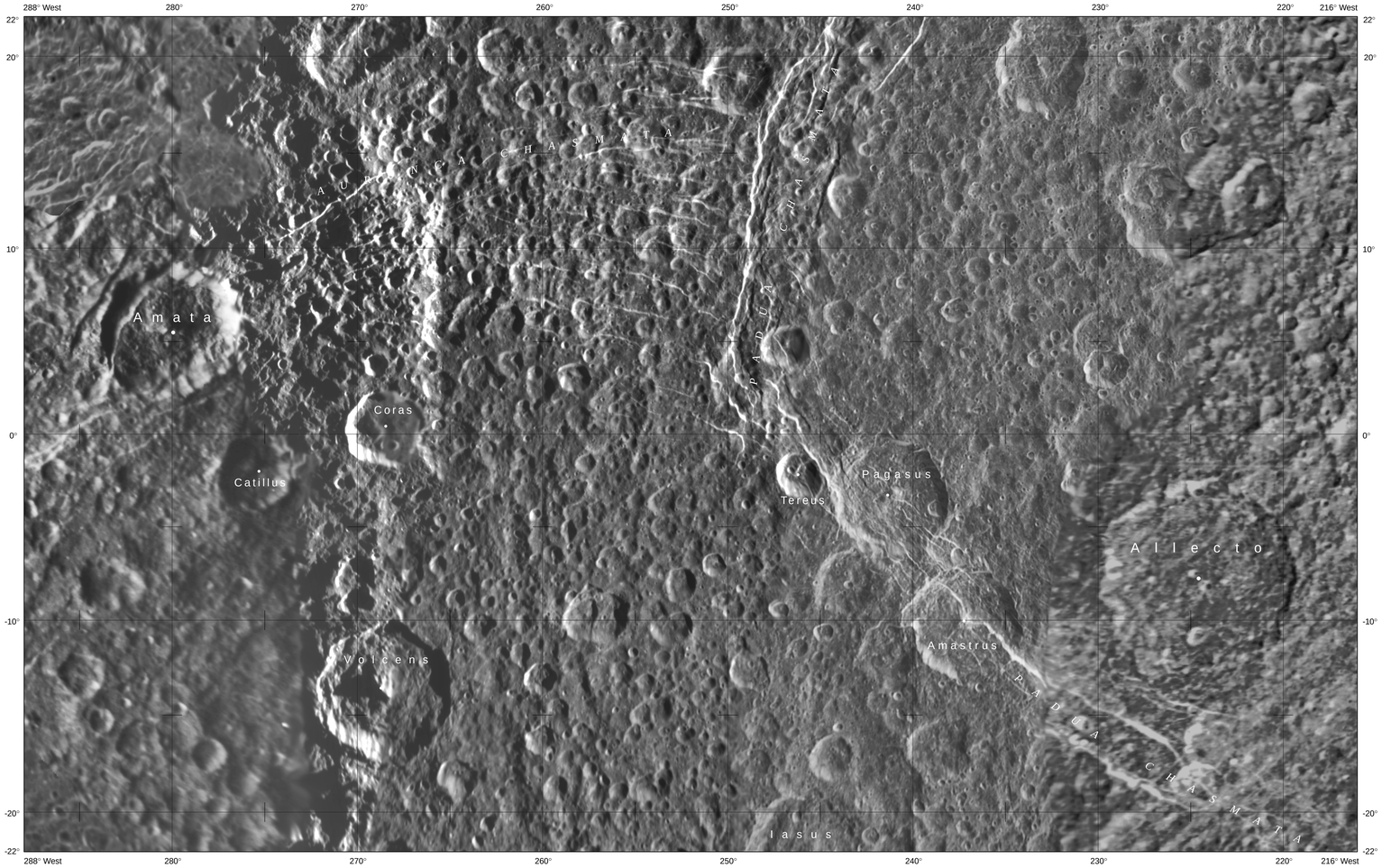

Scale 1 : 1 000 000

0 25 50 75 km

GENERAL NOTES

This map sheet is the 9th of a 15-quadrangle series covering the entire surface of Dione at a nominal scale of 1 : 1 000 000. It is an update of the series which was released in 2008[1]. The source of map data was the Cassini imaging experiment (Porco et al., 2004)[2].

Cassini-Huygens is a joint NASA/ESA/ASI mission to explore the Saturnian system. The Cassini spacecraft is the first spacecraft studying the Saturnian system of rings and moons from orbit; it entered Saturnian orbit on July 1st, 2004.

The Cassini orbiter has 12 instruments. One of them is the Cassini Imaging Science Subsystem (ISS), consisting of two framing cameras. The narrow angle camera is a reflecting telescope with a focal length of 2000 mm and a field of view of 0.35 degrees. The wide angle camera is a refractor with a focal length of 200 mm and a field of view of 3.5 degrees. Each camera is equipped with a large number of spectral filters which, taken together, span the electromagnetic spectrum from 0.2 to 1.1 micrometers. At the heart of each camera is a charged coupled device (CCD) detector consisting of a 1024 square array of pixels, each 12 microns on a side.

MAP SHEET DESIGNATION

Sd	Dione (Saturnian satellite)
1M	Scale 1 : 1 000 000
0/252	Center point in degrees consisting of latitude/west longitude
SMN	Semi-controlled Mosaic with Nomenclature
2011	Year of publication

IMAGE PROCESSING

- Radiometric correction
- Geometric correction
- Photogrammetric adjustment using limb-fitting techniques
- Map projection
- Photometric correction using the Hapke bidirectional reflectance function
- Processing of the mosaic

CONTROL

For the Cassini mission, spacecraft position and camera pointing data are available in the form of SPICE kernels. SPICE is a data system providing ancillary data such as spacecraft and target positions, target body size/shape/orientation, spacecraft-orientation, instrument pointing used for planning space science missions and recovering the full value of science instrument data returned from missions (http://naif.jpl.nasa.gov/). While the orbit information was sufficiently accurate to be used directly for mapping purposes, the pointing information was improved using limb-fit techniques. Newly derived tri-axial ellipsoid models were used to calculate the surface intersection points. A spherical reference surface is used for map projections.

The longitude system by Davies and Katayama (1983)[3] and adopted by the IAU/IAG (International Astronomical Union/International Association of Geodesy) Working Group on Cartographic Coordinates and Rotational Elements as standard (Archinal et al., 2011)[4] is defined by crater Palinurus; this crater defines the 63° meridian.

MAP PROJECTION

Mercator projection onto a secant cylinder using standard parallels at 13°S and 13°N
Scale is true at 13°S / 13°N
Adopted figure: sphere
Mean radius: 562.53 km [5]
Grid system: planetographic latitude, west longitude

NOMENCLATURE

Names are suggested by the ISS-Camera-Team and approved by the International Astronomical Union (IAU). For a complete list of IAU-approved names on Dione, see the Gazetteer of Planetary Nomenclature at http://planetarynames.wr.usgs.gov/.

REFERENCES

[1] Roatsch, Th., Wählisch, M., Hoffmeister, A., Matz, K.-D., Scholten, F., Kersten, E., Wagner, R., Neukum, G. and Porco, C.C., 2008, High Resolution Dione Atlas derived from Cassini-ISS images, Planetary Space Sciences 56, 1499-1505.

[2] Porco, C.C., West, R.A., Squyres, S., McEwen, A., Thomas, P.C., Murray, C.D., DelGenio, J.A., Ingersoll, A.P., Johnson, T.V., Neukum, G., Veverka, J., Dones, L., Brahic, A., Burns, J.A., Haemmerle, V., Knowles, B., Dawson, D., Roatsch, Th., Beurle, K. and Owen, W., 2004, Cassini Imaging Science: Instrument Characteristics and Anticipated Scientific Investigations at Saturn, Space Science Review 115, 363-497.

[3] Davies, M.E. and Katayama, F.Y., 1983, The Control Networks of Tethys and Dione, Journal of Geophysical Research 88A, 8729-8735.

[4] Archinal, B.A., A'hearn, M.F., Bowell, E., Conrad, A., Consolmagno, G.J., Courtin, R., Fukushima, T., Hestroffer, D., Hilton, J.L., Krasinsky, G.A., Neumann, G., Oberst, J., Seidelmann, P.K., Stooke, P., Tholen, D.J., Thomas, P.C. and Williams, I.P., 2011, Report of the IAU Working Group on Cartographic Coordinates and Rotational Elements: 2009, Celestial Mechanics and Dynamical Astronomy 109, 101-135.

[5] Thomas, P.C., Burns, J.A., Helfenstein, P., Squyres, S., Veverka, J., Porco, C.C., Turtle, E.P., McEwen, A., Denk, T., Giese, B., Roatsch, Th., Johnson, T.V. and Jacobson, R.A., 2007, Shapes of the Saturnian Icy Satellites and their Significance, Icarus 179, 573-584.

Image processing: Hoffmeister, A., Roatsch, Th., Scholten, F., Matz, K.-D. Cartographic production and design: Kersten, E., Wählisch, M.

We greatly appreciate helpful discussions with Blue, J. and Kirk, R. (USGS).

EDITOR

German Aerospace Center (DLR), Institute of Planetary Research, Roatsch, Th. Please send comments, suggestions, and questions to Thomas.Roatsch@dlr.de.

Index map



Index of Cassini images

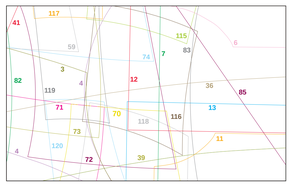

The images 40 and 48 cover the whole sheet.

3	N1481767088
4	N1481767211
6	N1507733748
7	N1507733914
11	N1507734588
12	N1507739313
13	N1507739473
36	N1481738546
39	N1481738274
40	N1532405126
41	N1501604957
48	N1496883311
59	N1569827906
70	N1569814968
71	N1569815121
72	N1569815285
73	N1569815436
74	N1569815593
82	N1496883920
83	N1496883812
85	N1544893295
115	N1662199979
116	N1662200149
117	N1662198718
118	N1662200319
119	N1662198548
120	N1662198321

Resolution of the images

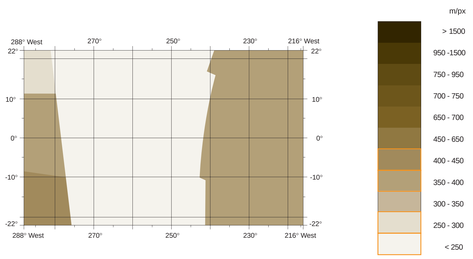

German Aerospace Center